






















































Survey Symbols

	Passage walls		Aven		Stalagmite		Mud/clay	19:00 21.09.2003 	Draught with date
	Unsurveyed/assumed walls		Pit		Stalactite		Sand/silt		Paleoflow direction
	Underlying passage		Nitrate Pit		Column		Cobbles	Elevation symbols	
	Connecting shaft		Unexplored		Curtain		Large breakdown		
p10 	Entrance shaft (10m)		Rising		Helictite		Boulders		Ledge/traverse
	Drip line		Sink		Soda straws		Angular boulders		Ceiling channel
c3 	Cliff with climb (3m)		Water flow		Popcorn		Guano		Natural belay
	Floor trench		Water		Crystals		Rats		Bolt y-hang
	Ceiling height change		Drips/inlet		Calcite mound		Vegetation		Deviation
	Ceiling channel		Sump		Flowstone		Camp		Rope protector
	Slope (points downhill)		Gour pools		Muddy flowstone		Human activity		Pitch length p6